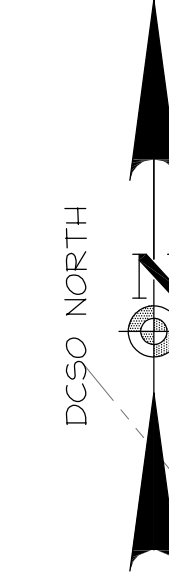
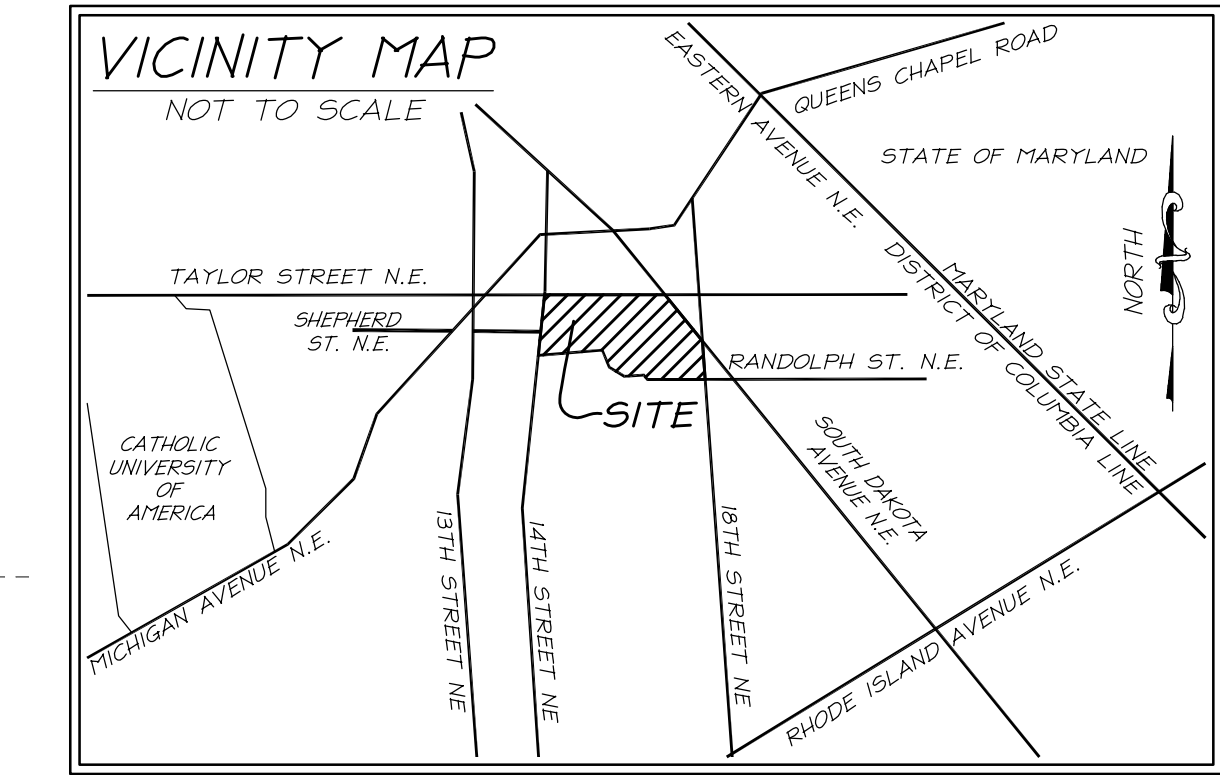


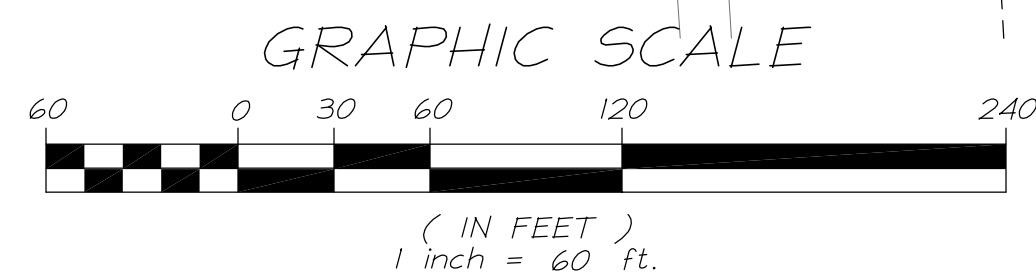
GENERAL NOTES

1. THE PROPERTY SHOWN HEREON IS NOW IN THE NAME OF HOWARD UNIVERSITY BY INSTRUMENT RECORDED IN INSTRUMENT NO. 8400018414 AS CORRECTED BY CONFIRMATORY DEED IN DOCUMENT NO. 9400035202, ALL AMONG THE LAND RECORDS OF WASHINGTON, THE DISTRICT OF COLUMBIA.
2. PHYSICAL IMPROVEMENTS SHOWN HEREON IS BASED ON A CURRENT FIELD SURVEY PERFORMED BY THIS FIRM BETWEEN JULY 24, 2018 AND AUGUST 2, 2018.
3. HORIZONTAL DATUM SHOWN HEREON IS DC SURVEYORS NORTH.
4. TREES OF 100' IN CIRCUMFERENCE AND LARGER ARE SHOWN HEREON BASED UPON THE REQUIREMENTS AS OUTLINED BY THE DC DEPARTMENT OF TRANSPORTATION URBAN FORESTRY ADMINISTRATION. TREES OF SMALLER CIRCUMFERENCE ARE PRESENT ON THE SUBJECT PROPERTY AND ARE NOT SHOWN.



LEGEND OF SYMBOLS & ABBREVIATIONS

- Symbols
- CONIFEROUS TREE
 - DECIDUOUS TREE



Rev#	DATE	REVISION

HERITAGE TREE SURVEY EXHIBIT
 OF
PARCELS 146/56, 146/67, 146/68, 146/69, 146/73, 147/169
ART BOOK 5192-J, 3468-J AND 3079-L
 NOW IN THE NAME OF
HOWARD UNIVERSITY
INSTRUMENT NO. 8400018414 AS CORRECTED BY CONFIRMATORY DEED IN DOCUMENT NO. 9400035202 WASHINGTON, DISTRICT OF COLUMBIA

PROJECT No.: 18030.001.00
SCALE: 1" = 60'
DATE: 08/02/18
DRAWN: JLW CHECKED: CF
SHEET No. 1 of 1

christopher consultants
 4601 forbes blvd (suite 140) · lanham, md 20706
 phone 240.296.1574 · fax 410.872.8693